

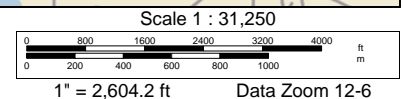
# Deer Harbor to Ferry Terminal





Data use subject to license.

© DeLorme. DeLorme Street Atlas USA® 2010.

www.delorme.com



	Dist	Turn		Road	Exit	Total Time	Total Dist
		Start	at	Deer Harbor		00:00:00	0.00 mi
		Go straight (E)	on	Channel Rd		00:00:00	0.00 mi
	in 0.20 mi	Turn left (ENE)	on to	Deer Harbor Rd		00:00:55	0.20 mi
	in 3.60 mi	Keep right (ESE)	on to	<unnamed>		00:17:30	3.80 mi
	in 0.39 mi	Keep left (ENE)	on to	Deer Harbor Rd		00:19:19	4.19 mi
	in 0.21 mi	Go straight (ENE)	on to	<unnamed>		00:20:18	4.40 mi
	in 0.05 mi	Keep right (E)	on to	Deer Harbor Rd		00:20:31	4.45 mi
	in 0.21 mi	Turn right (S)	on to	Orcas Rd		00:21:29	4.67 mi
	in 2.27 mi	Go straight (S)	on to	Horseshoe Hwy		00:31:57	6.94 mi
	in 0.07 mi	Keep left (ESE)	on to	Killbrew Lake Rd		00:32:15	7.00 mi
	in 0.18 mi	Turn right (SSE)	on to	<unnamed>		00:33:04	7.18 mi
	in 0.03 mi	Go straight (SSE)	on to	Ferry Dock		00:33:13	7.22 mi
	in 0.03 mi	Go straight (SSE)	on to	San Juan Islands Ferry (Anacortes WA-Sidney BC Ferry)		00:33:22	7.25 mi
	in 0.00 mi	Finish	at	Ferry Dock		00:33:23	7.26 mi

**Total Time: 00:33:23 Total Distance: 7.26 mi**